



Produced by the United States Geological Survey North American Datum of 1983 (NAD83) World Geodetic System of 1984 (WGS84) Projection and 1000-meter grid/Universal Transverse Mercator, Zone 10T This map is not a legal document. Boundaries may be generalized for this map scale. Private lands within government reservations may not be shown. Obtain permission before entering private lands.

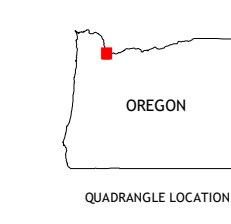
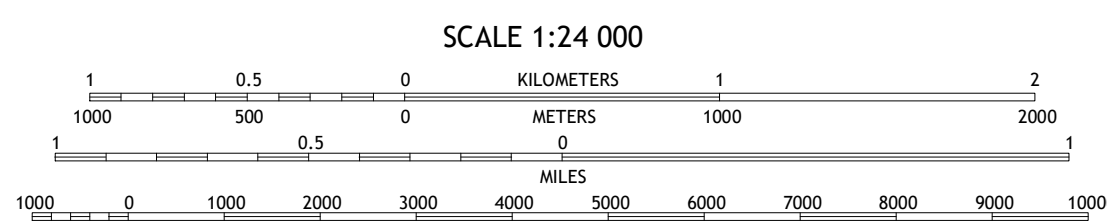
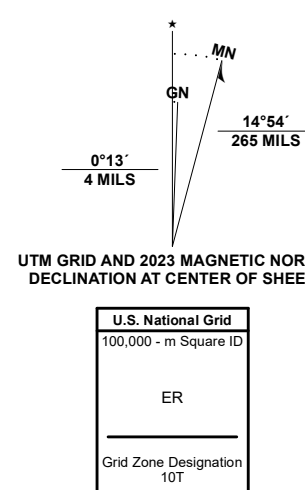


Table with 3 columns and 8 rows showing adjacent quadrangles: 1 Sauvie Island, 2 Vancouver, 3 Orchards, 4 Linnon, 5 Mount Tabor, 6 Beaverton, 7 Lake Oswego, 8 Gladstone.

